












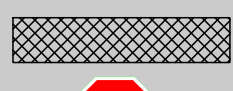





ALTERNATE A4

LEGEND

- FLOODPLAIN 
- PARKS/FOREST PRESERVE PROPERTIES (SECTION 4F) 
- WETLAND (ADID) 
- WETLAND (NON-ADID) 
- HISTORIC BUILDING 
- HISTORIC DISTRICT 
- PROPERTY LINE 
- EXISTING ROW 
- PROPOSED ROW 
- COMMUNITY RESOURCE (SCHOOLS, CHURCHES, CEMETERIES, ETC.) 
- COMMERCIAL PROPERTY 
- LIKELY RESIDENTIAL OR BUSINESS BUILDING DISPLACEMENT 
- LIKELY NON-RESIDENTIAL OR NON-BUSINESS BUILDING DISPLACEMENT 
- PAVEMENT REMOVAL 
- STOP CONTROLLED INTERSECTION 
- SIGNALIZED INTERSECTION 
- 2030 BUILD TRAFFIC PROJECTIONS (XX,XXX) 



ALTERNATE INTERSECTION OPTION

